






MIAMI-DADE COUNTY HEALTH DEPARTMENT DOCUMENTED PEOPLE LIVING WITH HIV/AIDS THROUGH 2007 (Excluding Department of Correction[DOC])

Principal Roads

 Hwys

 Miami-Dade ZIP Codes

PLWHA-NO DOC

-  1 - 100
-  101 - 250
-  251 - 500
-  501 - 1000
-  1001 - 2000

DOCUMENTED PLWHA = 24,147

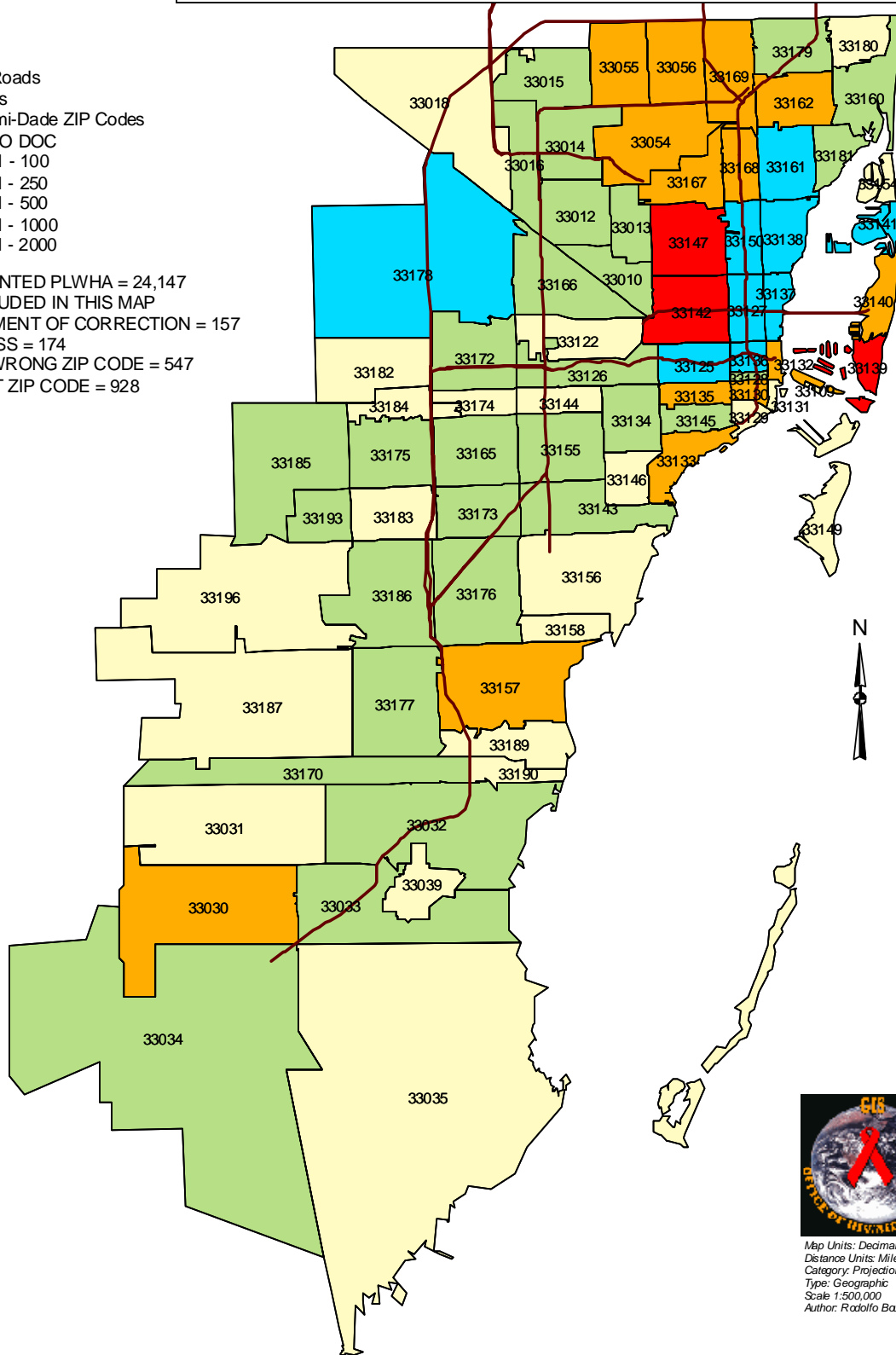
NOT INCLUDED IN THIS MAP

DEPARTMENT OF CORRECTION = 157

HOMELESS = 174

OTHER-WRONG ZIP CODE = 547

WITHOUT ZIP CODE = 928



Map Units: Decimal Degrees
Distance Units: Miles
Category: Projection of the World
Type: Geographic
Scale 1:500,000
Author: Rodolfo Baucugnani

